
















LEGENDA

Aree urbanizzate

-  Aree sportive e ricreative
-  Aree verdi urbane
-  Tessuto urbano continuo
-  Tessuto urbano discontinuo
-  Zone produttive e insediamenti di grandi servizi
-  Reti stradali, ferroviarie, spazi accessori

Aree agricole forestali

-  SEMINATIVI
-  LEGNOSE AGRARIE
-  PRATI
-  BOSCHI
-  VEGETAZIONE NATURALE
-  AREE STERILI
-  AREE IDRICHE
-  Formazioni lineari (siepi e filari)
-  Limiti comunali

progetto

COMUNE DI CASALMAIOCCO

PIANO DI GOVERNO DEL TERRITORIO ex L.R. 12/05
STUDIO DELLA COMPONENTE
AGRONOMICA

titolo

allegato 1.7 allo studio della
componente agronomica

DESTINAZIONE D'USO DEL SUOLO
AGRICOLA E FORESTALE

tavola

ALLEGATO 1.7

scala

1:10.000

data

maggio 2010

nome file

062.02.08-CA-ALL 1.7

revisione

00

elaborato da:



CAP Holding spa
Divisione SET
Strada 6, Palazzo Q8 - 20089 ROZZANO (MI)

